



FORT REALTY

SELLER'S PROPERTY DISCLOSURE STATEMENT EXHIBIT " _____ "



2017 Printing

This Seller's Property Disclosure Statement ("Statement") is an exhibit to the Purchase and Sale Agreement with an Offer Date of _____ for the Property (known as or located at: 2429 Elberton Hwy Hartwell, Georgia, 30643). This Statement is intended to make it easier for Seller to fulfill Seller's legal duty to disclose hidden defects in the Property of which Seller is aware. Seller is obligated to disclose such defects even when the Property is being sold "as-is."

A. INSTRUCTIONS TO SELLER IN COMPLETING THIS STATEMENT.

In completing this Statement, Seller agrees to:

- (1) answer all questions in reference to the Property and the improvements thereon;
- (2) answer all questions fully, accurately and to the actual knowledge and belief of all Sellers;
- (3) provide additional explanations to all "yes" answers in the corresponding Explanation section below each group of questions, unless the "yes" answer is self-evident;
- (4) promptly revise the Statement if there are any material changes in the answers to any of the questions prior to closing and provide a copy of the same to the Buyer and any Broker involved in the transaction.

B. HOW THIS STATEMENT SHOULD BE USED BY BUYER. Caveat emptor or "buyer beware" is the law in Georgia. Buyer should conduct a thorough inspection of the Property. If Seller has not occupied the Property recently, Seller's knowledge of the Property's condition may be limited. Buyer is expected to use reasonable care to inspect the Property and confirm that is suitable for Buyer's purposes. If an inspection of the Property reveals problems or areas of concern that would cause a reasonable Buyer to investigate further, Buyer should investigate further. A "yes" or "no" answer to a question means "yes" or "no" to the actual knowledge and belief of all Sellers of the Property.

C. SELLER DISCLOSURES.

1. GENERAL:	YES	NO
(a) What year was the main residential dwelling constructed? _____		
(b) Is the Property vacant?		✓
If yes, how long has it been since the Property has been occupied? _____		
(c) Is the Property or any portion thereof leased?		✓
(d) Has the Property been designated as historic or in a historic district where permission must be received to make modifications and additions?		✓
EXPLANATION:		

2. COVENANTS, FEES, and ASSESSMENTS:	YES	NO
(a) Is the Property subject to a recorded Declaration of Covenants, Conditions, and Restrictions ("CC&Rs") or other similar restrictions?	✓	
(b) Is the Property part of a condominium or community in which there is a community association? IF YES, SELLER TO COMPLETE AND PROVIDE BUYER WITH A "COMMUNITY ASSOCIATION DISCLOSURE STATEMENT," GAR Form F123.		✓
EXPLANATION:		

3. LEAD-BASED PAINT:	YES	NO
(a) Was any part of the residential dwelling on the Property or any painted component, fixture, or material used therein constructed or manufacture prior to 1978? IF YES, THE "LEAD-BASED PAINT EXHIBIT" GAR F54 MUST BE EXECUTED BY THE PARTIES AND THE "LEAD-BASED PAINT PAMPHLET" GAR B11 MUST BE PROVIDED TO THE BUYER.		✓

THIS FORM IS COPYRIGHTED AND MAY ONLY BE USED IN REAL ESTATE TRANSACTIONS IN WHICH Reese Oglesby IS INVOLVED AS A REAL ESTATE LICENSEE. UNAUTHORIZED USE OF THE FORM MAY RESULT IN LEGAL SANCTIONS BEING BROUGHT AGAINST THE USER AND SHOULD BE REPORTED TO THE GEORGIA ASSOCIATION OF REALTORS® AT (770) 451-1831.

4. STRUCTURAL ITEMS, ADDITIONS AND ALTERATIONS:	YES	NO
(a) Has there been any settling, movement, cracking or breakage of the foundations or structural supports of the Improvements?		✓
(b) Have any structural reinforcements or supports been added?		✓
(c) Have there been any additions, structural changes, or any other major alterations to the original improvements or Property, including without limitation pools, carports or storage buildings?	✓	
(d) Has any work been done where a required building permit was not obtained?		✓
(e) Are there violations of building codes, housing codes, or zoning regulations (not otherwise grandfathered)?		✓
(f) Have any notices alleging such violations been received?		✓
(g) Is any portion of the main dwelling a mobile, modular or manufactured home?		✓
(h) Was any dwelling or portion thereof (excluding mobile, modular and manufactured dwelling) moved to the site from another location?		✓

EXPLANATION:

5. SYSTEMS and COMPONENTS:	YES	NO
(a) Approximate age of HVAC system(s): 9-10 16 years		
(b) Is any heated and cooled portion of the main dwelling not served by a central heating and cooling system?		✓
(c) Is any portion of the heating and cooling system in need of repair or replacement?		✓
(d) Does any dwelling or garage have aluminum wiring other than in the primary service line?		✓
(e) Are any fireplaces decorative only or in need of repair?		✓
(f) Have there been any reports of damaging moisture behind exterior walls constructed of synthetic stucco?		✓

EXPLANATION:

6. SEWER/PLUMBING RELATED ITEMS:	YES	NO
(a) What is the drinking water source: <input type="checkbox"/> public <input type="checkbox"/> private <input checked="" type="checkbox"/> well		
(b) If the drinking water is from a well, has there ever been a test the results of which indicate that the water is not safe to drink?		✓
(c) What is the sewer system: <input type="checkbox"/> public <input type="checkbox"/> private <input checked="" type="checkbox"/> septic tank		
(d) If the Property is served by a septic system, how many bedrooms was the septic system approved for by local government authorities? <u>5</u>		
(e) Is the main dwelling served by a sewage pump?		✓
(f) Has any septic tank or cesspool on Property ever been professionally serviced?	✓	
If yes, please give the date of last service: <u>2012</u>		
(g) Are there any leaks, backups, or other similar problems with any portion of the plumbing, water, or sewage systems or damage therefrom?		✓
(h) Is there presently any polybutylene plumbing, other than the primary service line?		✓
(i) Has there ever been any damage from a frozen water line, spigot, or fixture?		✓

EXPLANATION:

THIS FORM IS COPYRIGHTED AND MAY ONLY BE USED IN REAL ESTATE TRANSACTIONS IN WHICH Reese Oglesby IS INVOLVED AS A REAL ESTATE LICENSEE. UNAUTHORIZED USE OF THE FORM MAY RESULT IN LEGAL SANCTIONS BEING BROUGHT AGAINST THE USER AND SHOULD BE REPORTED TO THE GEORGIA ASSOCIATION OF REALTORS® AT (770) 451-1831.

7. ROOFS, GUTTERS, and DOWNSPOUTS:	YES	NO
(a) Approximate age of roof on main dwelling: <u>10-20 years</u>		
(b) Has any part of the roof been repaired during Seller's ownership? <u>Replaced Shingles</u>	✓	
(c) Are there any roof leaks or other problems with the roof, roof flashing, gutters, or downspouts?		✓
EXPLANATION:		

8. FLOODING, DRAINING, MOISTURE, and SPRINGS:	YES	NO
(a) Is there now or has there been any water intrusion in the basement, crawl space or other parts of any dwelling or garage or damage therefrom?		✓
(b) Have any repairs been made to control water intrusion in the basement, crawl space, or other parts of any dwelling or garage?		✓
(c) Is any part of the Property or any improvements thereon presently located in a Special Flood Hazard Area?		✓
(d) Has there ever been any flooding?		✓
(e) Are there any streams that do not flow year round or underground springs?		✓
(f) Are there any dams, retention ponds, storm water detention basins, or other similar facilities?		✓
EXPLANATION:		

9. SOIL AND BOUNDARIES:	YES	NO
(a) Are there any landfills (other than foundation backfill), graves, burial pits, caves, mine shafts, trash dumps or wells (in use or abandoned)?		✓
(b) Is there now or has there ever been any visible soil settlement or movement?		✓
(c) Are there presently any encroachments, unrecorded easements or boundary line disputes with a neighboring property owner?		✓
(d) Do any of the improvements encroach onto a neighboring property?		✓
EXPLANATION:		

10. TERMITES, DRY ROT, PESTS, and WOOD DESTROYING ORGANISMS:	YES	NO
(a) Is there any damage resulting from animals (such as squirrels, mice, possum or raccoons); insects (such as termites, bees and ants); or by fungi or dry rot?		✓
(b) Is there presently a bond, warranty or service contract for termites or other wood destroying organisms by a licensed pest control company?		
If yes, is it transferable?		
If yes, company name/contact: _____		
Coverage: <input type="checkbox"/> re-treatment and repair <input type="checkbox"/> re-treatment <input type="checkbox"/> periodic inspections only		
Expiration Date _____ Renewal Date _____		
(c) Is there a cost to transfer and/or maintain the bond, warranty or service contract?		
If yes, what is the cost? \$ _____		
EXPLANATION:		

11. ENVIRONMENTAL, HEALTH, and SAFETY CONCERNS:	YES	NO
(a) Are there any underground tanks or toxic or hazardous substances such as asbestos?		<input checked="" type="checkbox"/>
(b) Has Methamphetamine ("Meth") ever been produced on the Property?		<input checked="" type="checkbox"/>
(c) Have there ever been adverse test results for radon, lead, mold or any other potentially toxic or environmentally hazardous substances?		<input checked="" type="checkbox"/>

EXPLANATION:

12. LITIGATION and INSURANCE:	YES	NO
(a) Is there now or has there been any litigation therein alleging negligent construction or defective building products?		<input checked="" type="checkbox"/>
(b) Has there been any award or payment of money in lieu of repairs for defective building products or poor construction?		<input checked="" type="checkbox"/>
(c) Has any release been signed regarding defective products or poor construction that would limit a future owner from making any claims?		<input checked="" type="checkbox"/>
(d) During Seller's ownership have there been any insurance claims for more than 10% of the value of the Property?		<input checked="" type="checkbox"/>
(e) Is the Property subject to a threatened or pending condemnation action?		<input checked="" type="checkbox"/>
(f) How many insurance claims have been filed during Seller's ownership? <u>1 DUE TO STORM</u>		<input checked="" type="checkbox"/>

EXPLANATION:

13. OTHER HIDDEN DEFECTS:	YES	NO
(a) Are there any other hidden defects that have not otherwise been disclosed?		<input checked="" type="checkbox"/>

EXPLANATION:

14. AGRICULTURAL DISCLOSURE:	YES	NO
(a) Is Property within, partially within, or adjacent to any property zoned or identified on an approved county land use plan as agricultural or forestry use?		<input checked="" type="checkbox"/>
<p>It is the policy of this state and this community to conserve, protect, and encourage the development and improvement of farm and forest land for the production of food, fiber, and other products, and also for its natural and environmental value. This notice is to inform prospective property owners or other persons or entities leasing or acquiring an interest in real property that property in which they are about to acquire an interest lies within, partially within, or adjacent to an area zoned, used, or identified for farm and forest activities and that farm and forest activities occur in the area. Such farm and forest activities may include intensive operations that cause discomfort and inconveniences that involve, but are not limited to, noises, odors, fumes, dust, smoke, insects, operations of machinery during any 24-hour period, storage and disposal of manure, and the application by spraying or otherwise of chemical fertilizers, soil amendments, herbicides, and pesticides. One or more of these inconveniences may occur as the result of farm or forest activities which are in conformance with existing laws and regulations and accepted customs and standards.</p>		

THIS FORM IS COPYRIGHTED AND MAY ONLY BE USED IN REAL ESTATE TRANSACTIONS IN WHICH Reese Oglesby IS INVOLVED AS A REAL ESTATE LICENSEE. UNAUTHORIZED USE OF THE FORM MAY RESULT IN LEGAL SANCTIONS BEING BROUGHT AGAINST THE USER AND SHOULD BE REPORTED TO THE GEORGIA ASSOCIATION OF REALTORS® AT (770) 451-1831.

ADDITIONAL EXPLANATIONS (if needed):

[Empty box for additional explanations]

THIS FORM IS COPYRIGHTED AND MAY ONLY BE USED IN REAL ESTATE TRANSACTIONS IN WHICH Reese Oglesby IS INVOLVED AS A REAL ESTATE LICENSEE. UNAUTHORIZED USE OF THE FORM MAY RESULT IN LEGAL SANCTIONS BEING BROUGHT AGAINST THE USER AND SHOULD BE REPORTED TO THE GEORGIA ASSOCIATION OF REALTORS® AT (770) 451-1831.

Copyright© 2017 by Georgia Association of REALTORS®, Inc

F50, Seller's Property Disclosure Statement Exhibit, Page 5 of 7, 05/01/17

D. FIXTURES CHECKLIST

Directions on HOW TO USE: It is often unclear what constitutes a fixture which remains with the Property versus personal property which does not remain with the Property. **To avoid disputes, Seller shall have the right to remove all items on the checklist below that are left blank THE ITEMS ON THE CHECKLIST BELOW THAT ARE CHECKED OR MARKED SHALL REMAIN WITH THE PROPERTY.** All items remaining with Property shall include remotes and/or all accessories necessary for use. Unless otherwise indicated, if an item is left blank, the Seller may remove all of that item from the Property. For example, if "Refrigerator": is left blank, Seller may remove all Refrigerators on the Property. This checklist is intended to supersede the common law of fixtures with regard to the items below. The common law of fixtures shall apply to all items not on this checklist. Seller shall remove all items left blank below prior to closing or the transfer of possession, whichever is later. Seller shall lose the right to remove those items not timely removed. In removing items, Seller shall use reasonable care to prevent and repair damage to the area where the item was removed.

Appliances

- Clothes Dryer
- Clothes Washing Machine
- Dishwasher
- Garage Door Opener
- Garbage Disposal
- Ice Maker
- Microwave Oven
- Oven
- Refrigerator
- Refrigerator/Freezer
- Free Standing Freezer
- Stove
- Surface Cook Top
- Trash Compactor
- Vacuum System
- Vent Hood
- Warming Drawer
- Wine Cooler

Home Media

- Amplifier
- Cable Jacks
- Cable Receiver
- Cable Remotes
- Intercom System
- Internet HUB
- Internet Wiring
- Satellite Dish
- Satellite Receiver
- Speakers

- Speaker Wiring
- Switch Plate Covers
- Television (TV)
- TV Antenna
- TV Mounts/Brackets
- TV Wiring

Interior Fixtures

- Ceiling Fan
- Chandelier
- Closet System
- Fireplace (FP)
- FP Gas Logs
- FP Screen/Door
- FP Wood Burning Insert
- Light Bulbs
- Light Fixtures
- Shelving Unit & System
- Shower Head/Sprayer
- Storage Unit/System
- Wall Mirror
- Window Blinds
- Window Shutters
- Window Draperies
- Unused Paint

Landscaping / Yard

- Arbor
- Awning
- Basketball Post and Goal
- Birdhouses
- Boat Dock

- Fence - Invisible
- Dog House
- Flag Pole
- Gazebo
- Irrigation System
- Landscaping Lights
- Mailbox
- Out/Storage Building
- Porch Swing
- Statuary
- Stepping Stones
- Swing Set
- Tree House
- Trellis
- Weather Vane

Recreation

- Gas Grill
- Hot Tub
- Outdoor Furniture
- Outdoor Playhouse
- Pool
- Pool Equipment
- Pool Chemicals
- Sauna

Safety

- Alarm System (Burglar)
- Alarm System (Smoke/Fire)
- Security Camera
- Carbon Monoxide Detector
- Doorbell
- Door & Window Hardware

- Fire Sprinkler System
- Gate
- Safe (Built-In)
- Smoke Detector
- Window Screens

Systems

- A/C Window Unit
- Air Purifier
- Whole House Fan
- Attic Ventilator Fan
- Ventilator Fan
- Dehumidifier
- Humidifier
- Propane Tank
- Propane Fuel in Tank
- Fuel Oil Tank
- Fuel Oil in Tank
- Sewage Pump
- Sump Pump
- Thermostat
- Water Purification System
- Water Softener System
- Well Pump

Other

- _____
- _____
- _____
- _____
- _____

Clarification Regarding Multiple Items. Items identified above as remaining with Property where Seller is actually taking one or more of such items shall be identified below. For example, if "Refrigerator" is marked as staying with the Property, but Seller is taking the extra refrigerator in the basement, the extra refrigerator and its location shall be described below. This section shall control over any conflicting or inconsistent provisions contained elsewhere herein.

Items Needing Repair. The following items remaining with Property are in need of repair or replacement:

RECORDED
BOOK 146 PAGE 564-567
DATE 9-7-2011
FRANKIE GRAY, CLERK

HART COUNTY PUBLIC RECORDS

2011 SEP -7 PM 12:41

[Signature]
DEPUTY CLERK

Return Recorded Document to:
Berele Law Office
13033 Jones Street, Suite 2
Lavonia, GA 30553
File No: 11-040
File Name: Richard H Henshaw Jr. and wife, Georgeanne C Henshaw

Fee
Paid \$ 465.00
Date 9-7-2011

GENERAL WARRANTY DEED

STATE OF GEORGIA
COUNTY OF HART

THIS INDENTURE, made the 6th day of September, 2011, between Katherine H Hardigree of the County of Hart, and State of Georgia, as party of the first part, hereinafter called Grantor, and Richard H Henshaw Jr. and wife, Georgeanne C Henshaw of the County of Hart, and State of Georgia, as parties of the second part, hereinafter called Grantees (the words "Grantor(s)" and "Grantee(s)" to include their respective heirs, successors and assigns where the context requires or permits).

WITNESSETH that: Grantor, for and in consideration of the sum of TEN AND 00/100 DOLLARS (\$10.00) and other good and valuable considerations in hand paid at and before the sealing and delivery of these presents, the receipt whereof is hereby acknowledged, has granted, bargained, sold, aliened, conveyed and confirmed, and by these presents does grant, bargain, sell alien, convey and confirm unto the said Grantees,

All that tract or parcel of land lying and being in the 1112th Georgia Militia District of Hart County, Georgia, containing 29.37 acres, more or less, being designated as TRACTS 4, 4-B, and 3-A, being contiguous tracts of land which are more particularly shown and described on a plat of survey dated April 28, 1998, prepared by Dean H. Teasley, registered Land Surveyor, of record in Plat Book 2G, Page 16, in the Office of the Clerk of the Superior Court of Hart County, Georgia, which plat and the recordation thereof are by reference incorporated herein to aid in this description.

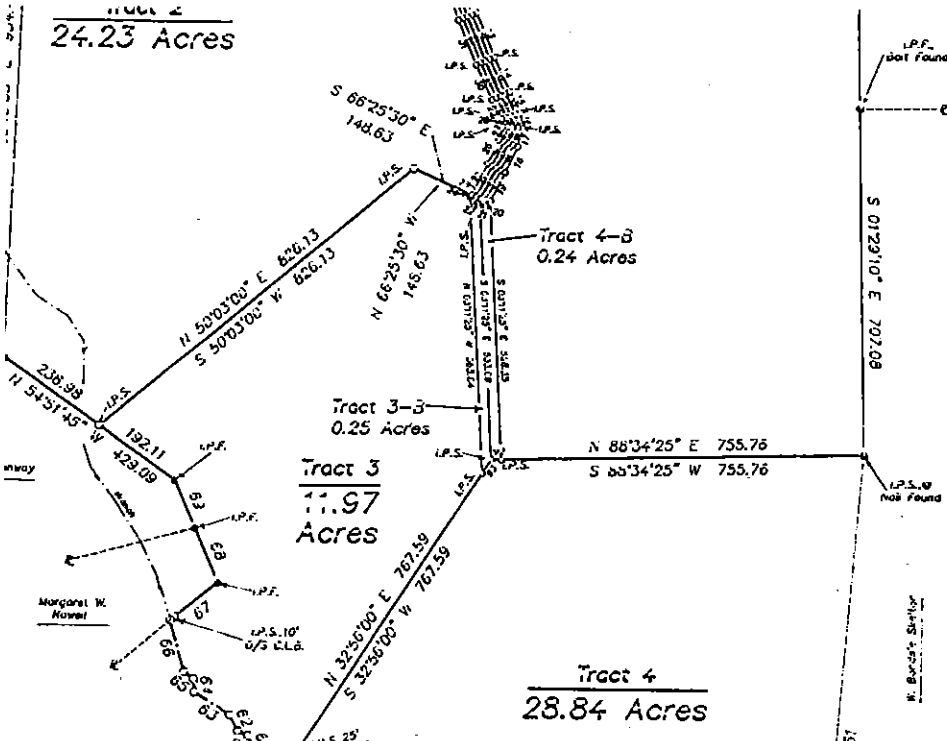
The above-described property is also conveyed to and together with the provisions of the Declaration of Reciprocal Easements and Operating Agreement set forth in Deed Book 312, Pages 608-612, in the Office of the Clerk of the Superior Court of Hart County, Georgia.

The above-described property is conveyed subject to restrictive covenants recorded in Deed Book 312, Pages 693-694, Hart County Public Records.

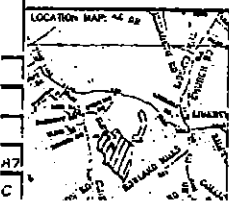

TO HAVE AND TO HOLD the said tract or parcel of land, with all and singular the rights, members and appurtenances thereof, to the same being, belonging, or in anywise appertaining, to the only proper use, benefit and behoof of the said Grantees forever in FEE SIMPLE.

AND THE SAID Grantor will warrant and forever defend the right and title to the above described property unto the said Grantees against the claims of all persons whomsoever.

24.23 Acres



of record in accordance with the
 Plat of Standards of Hart County
 5/5/98



KEY
 I.P.F. = IRON PIN FOUND
 I.P.S. = IRON PIN SET
 P = PROPERTY LINE
 O/S = OFFSET
 C = CENTERLINE
 C.M. = CONCRETE MARKER FOUND
 T/L = TRAVELER'S LINE
 N/S = NAIL SET
 N/F = NAIL FOUND
 P.O.B. = POINT OF BEGINNING

THE FIELD EQUIPMENT USED FOR THIS SURVEY WAS A TOPCON GTS 2 & 10\"/>

THE FIELD DATA WHICH WHICH THIS PLAT IS BASED HAS A CLOSURE PRECISION OF ONE FOOT IN 7425 FEET AND AN ANGULAR ERROR OF 3.2 SEC. PER ANGLE POINT AND WAS ADJUSTED USING 30 RULE. THIS PLAT HAS BEEN CALCULATED FOR CLOSURE AND FOUND TO BE ACCURATE WITHIN ONE FOOT IN 7425 FEET.

I HEREBY CERTIFY THAT IN MY OPINION THIS IS A CORRECT REPRESENTATION OF THE LAND PLATTED AND HAS BEEN PREPARED IN CONFORMITY WITH THE STANDARD STANDARDS AND REQUIREMENTS OF PLATS.

Harry Teasley
 GA. REGISTERED LAND SURVEYOR

Robert E. Jones, Sr.
 & Patricia B. Jones
 I.P.S. 21.61'
 O/S CL.B.

Survey Crew
 T. Toney
 A. Toney
 C. Toney
 M. Thurston